




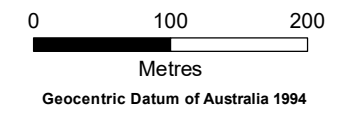
National
Native Title
Tribunal

Indigenous Land Use Agreement

Aureed
Dept of Home Affairs
Lease ILUA

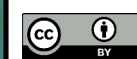
Legend

-  Agreement Area
-  Lot 45 on SP104564
-  Base Parcels QLD



Prepared by:
Geospatial Services, National Native Title Tribunal
17/01/2019

Data Sources:
Agreement boundary compiled by National Native Title Tribunal based on information or instructions provided by the applicants.
Cadastral data (DCDB) sourced from DNRME (QLD), February 2018.
Service Layer Credits: Source: Esri, DigitalGlobe, GeoEye, Earthstar Geographics, CNES/Airbus DS, USDA, USGS, AeroGRID, IGN, and the GIS User Community

 With the exception of the Commonwealth Coat of Arms and where otherwise noted, this map is provided under a Creative Commons Attribution 4.0 International license: <https://creativecommons.org/licenses/by/4.0/>

While the National Native Title Tribunal (NNTT) and the Native Title Registrar (Registrar) have exercised due care in ensuring the accuracy of the information provided, it is provided for general information only and on the understanding that neither the NNTT, the Registrar nor the Commonwealth of Australia is providing professional advice. Appropriate professional advice relevant to your circumstances should be sought rather than relying on the information provided. In addition, you must exercise your own judgment and carefully evaluate the information provided for accuracy, currency, completeness and relevance for the purpose for which it is to be used. The information provided is often supplied by, or based on, data and information from external sources, therefore the NNTT and Registrar cannot guarantee that the information is accurate or up-to-date. The NNTT and Registrar expressly disclaim any liability arising from the use of this information. This information should not be relied upon in relation to any matters associated with cultural heritage.



QI2019/006 Aureed Island Department of Home Affairs ILUA,
Schedule 1 Map of Agreement Area, Page 1 of 1